
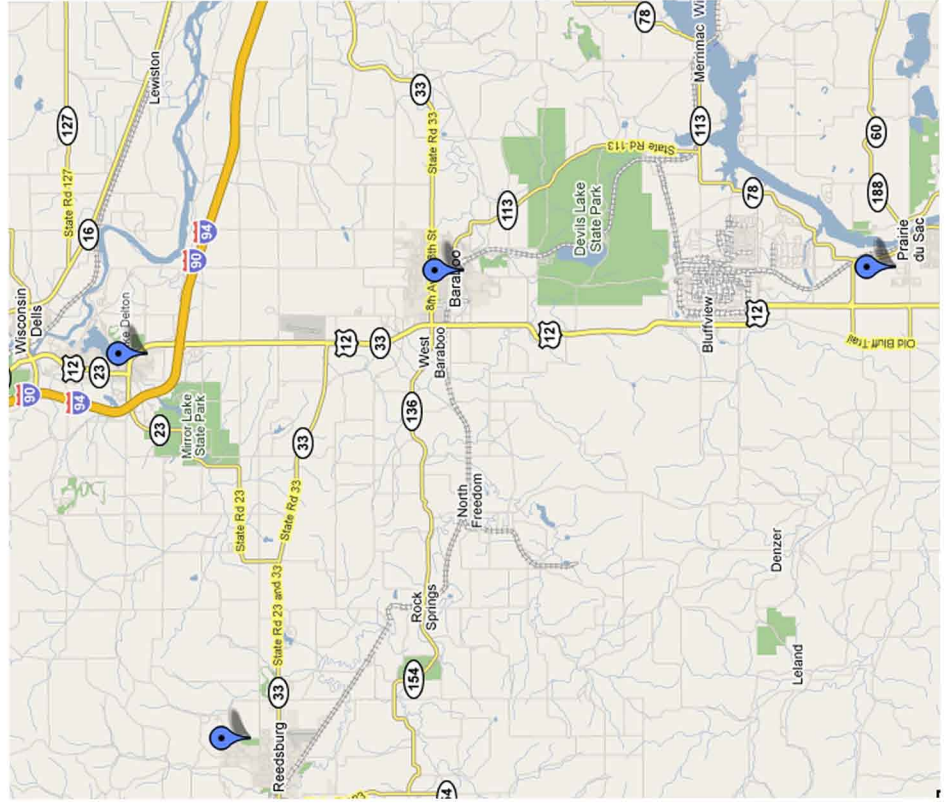


# ULTIMATE HOCKEY TOURNAMENTS

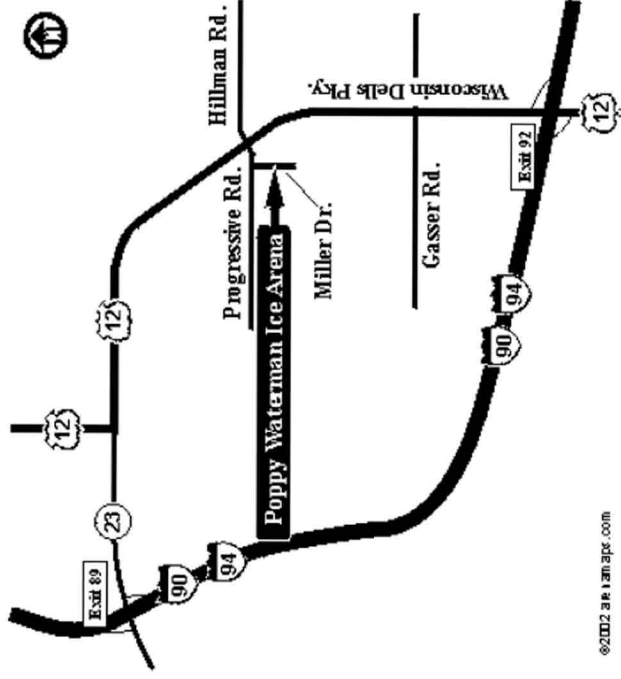


## Rink Map Packet for Ultimate Tournaments in the Wisconsin Dells



### **Poppy Waterman Ice Arena**

(Home of Dells/Delton Blades & Shamrock Hockey)  
112 Miller Dr.  
Lake Delton, WI 53940  
608-253-8339 or 608-253-4818



©2012 ARENAMAPS.COM

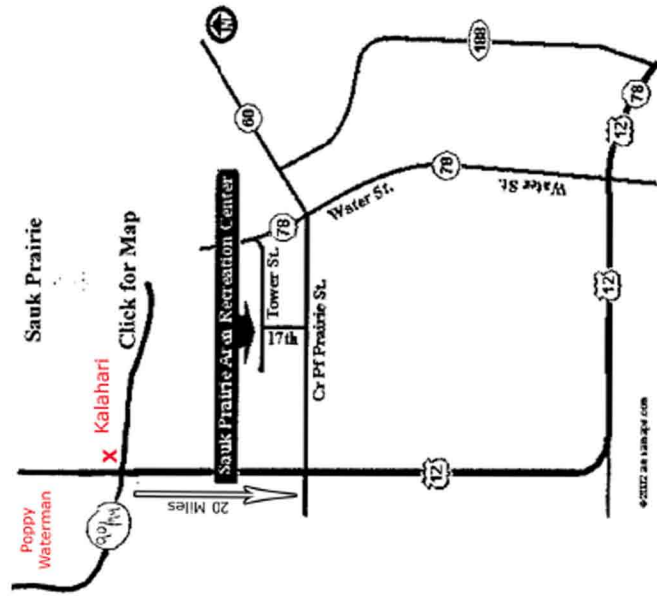
### **Driving Instructions:**

**From I-90/I-94:** I-90/I-94 to US-12 West exit 92. North on US-12 West to Progressive Dr. Left on Progressive to Miller Dr. Left on Miller to Poppy Waterman Ice Arena. Look for Ponderosa, arena is behind restaurant. (Directions by Arenamaps.com)

## Sauk Prairie Area Recreation Center

1700 Tower St.  
Prairie du Sac, WI 53578  
608-643-4247

We will have a sign at the intersection of 12 and CR PF Prairie street that shows to turn left. Then go a 1/2 mile to 17th street and turn left. The trip from the Dells rink is 30 minutes



## Driving Instructions:

Prairie du Sac is located 25 miles NW of Madison.

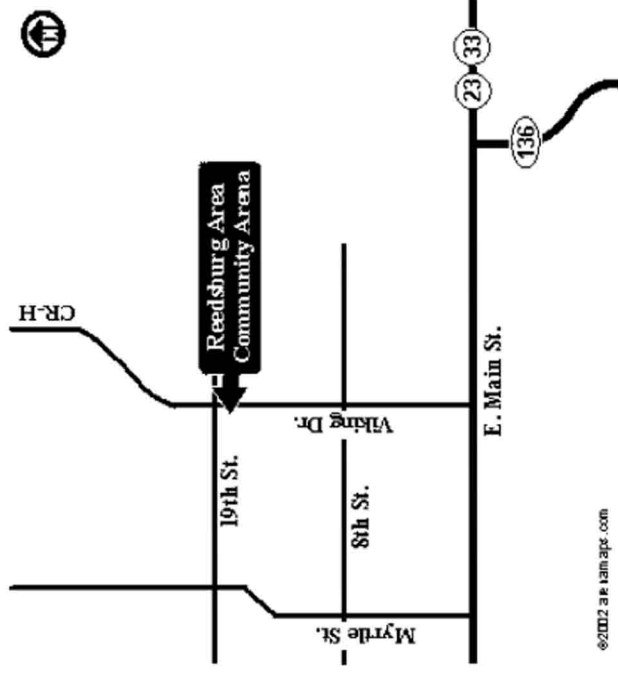
**From US-12 Westbound:** West on US-12 across the bridge to Water St. (stop light immediately after the bridge). Right on Water St. and continue through Sauk City into Prairie du Sac. Stay on Water St until you get to Tower St.

West (left) on Tower to Sauk Prairie Area Recreation Center (SPARC). SPARC will be ahead a few blocks on the right side of the road.

**From Cr-Pf Prairie St.:** Cr-pf Prairie St. to 17th St. North on 17th St, and go a few blocks until you reach Tower St. Sauk Prairie Area Recreation Center (SPARC) is directly across the street.

## Reedsburg Area Community Arena

Nishan Park  
1411 Viking Dr.  
Reedsburg, WI 53959  
608-524-3037



**From I-90 Eastbound:** East on I-90 and take the "HH" (Lyndon Station) exit 79. South on HH until it joins up with "H", then follow H into Reedsburg. The rink is just past 19th Street, on the west side (right), easily visible behind the Nissan metal building on "H".

**From I-90 Westbound:** West on I-90 to US-12 exit 92 (towards Baraboo). South on US-12 East about 4 miles to Rt-33. West (right) on Rt-33 (becomes Rt-33/Rt-23 and in Reedsburg is Main St.) 10.7 miles to Viking Dr/CR-H (in Reedsburg). North (right) on Viking about 1 mile to Reedsburg Area Community Arena. Arena is on the left, just before 19th St.